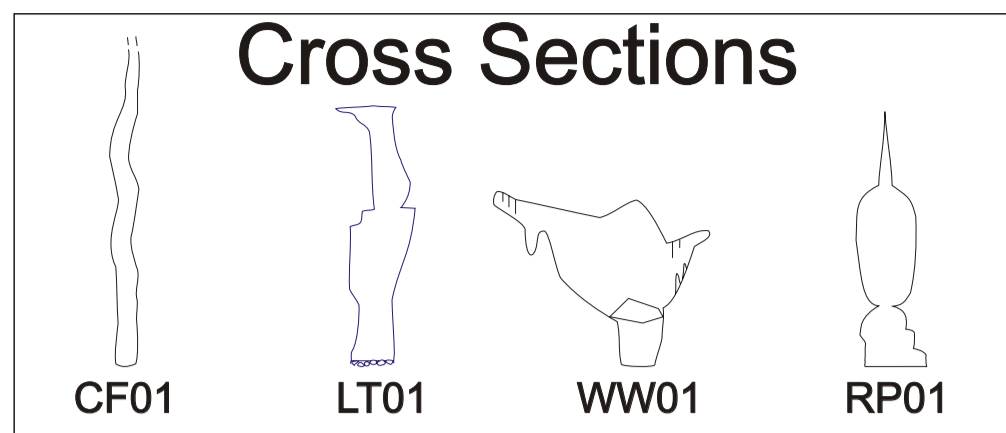
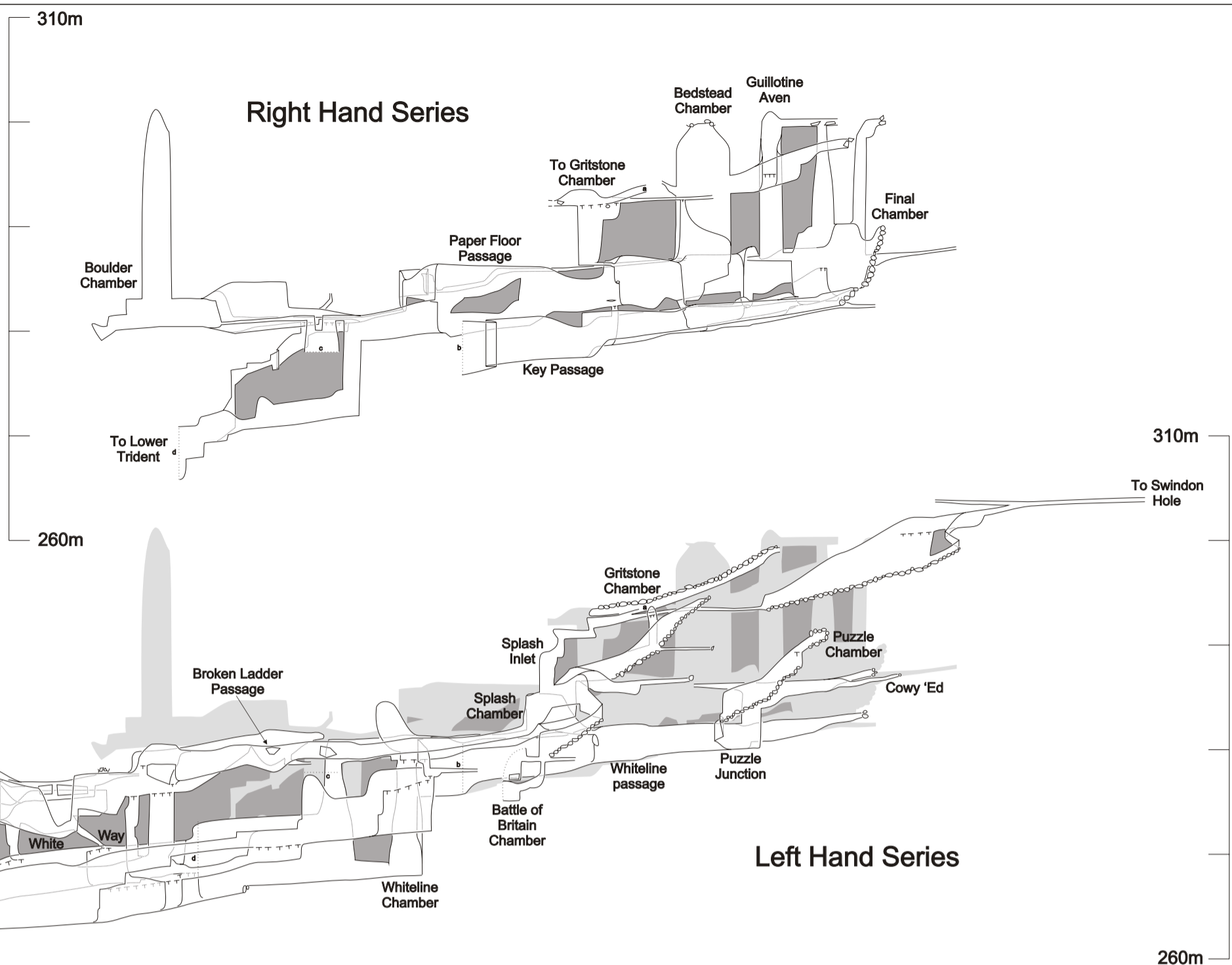
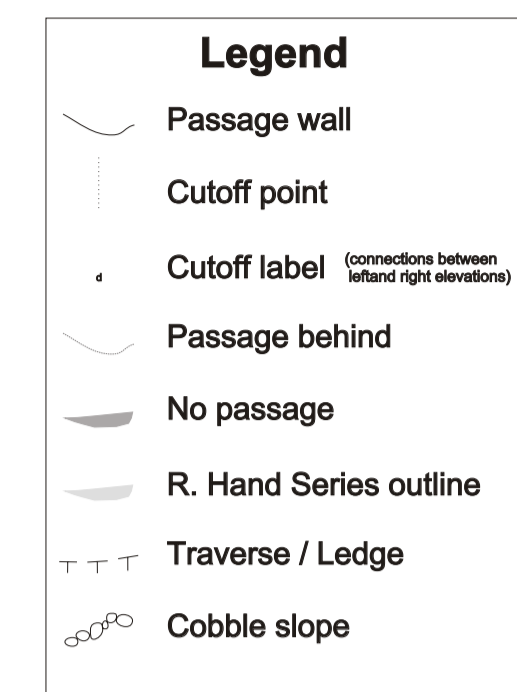


# Trident Series County Pot

67500

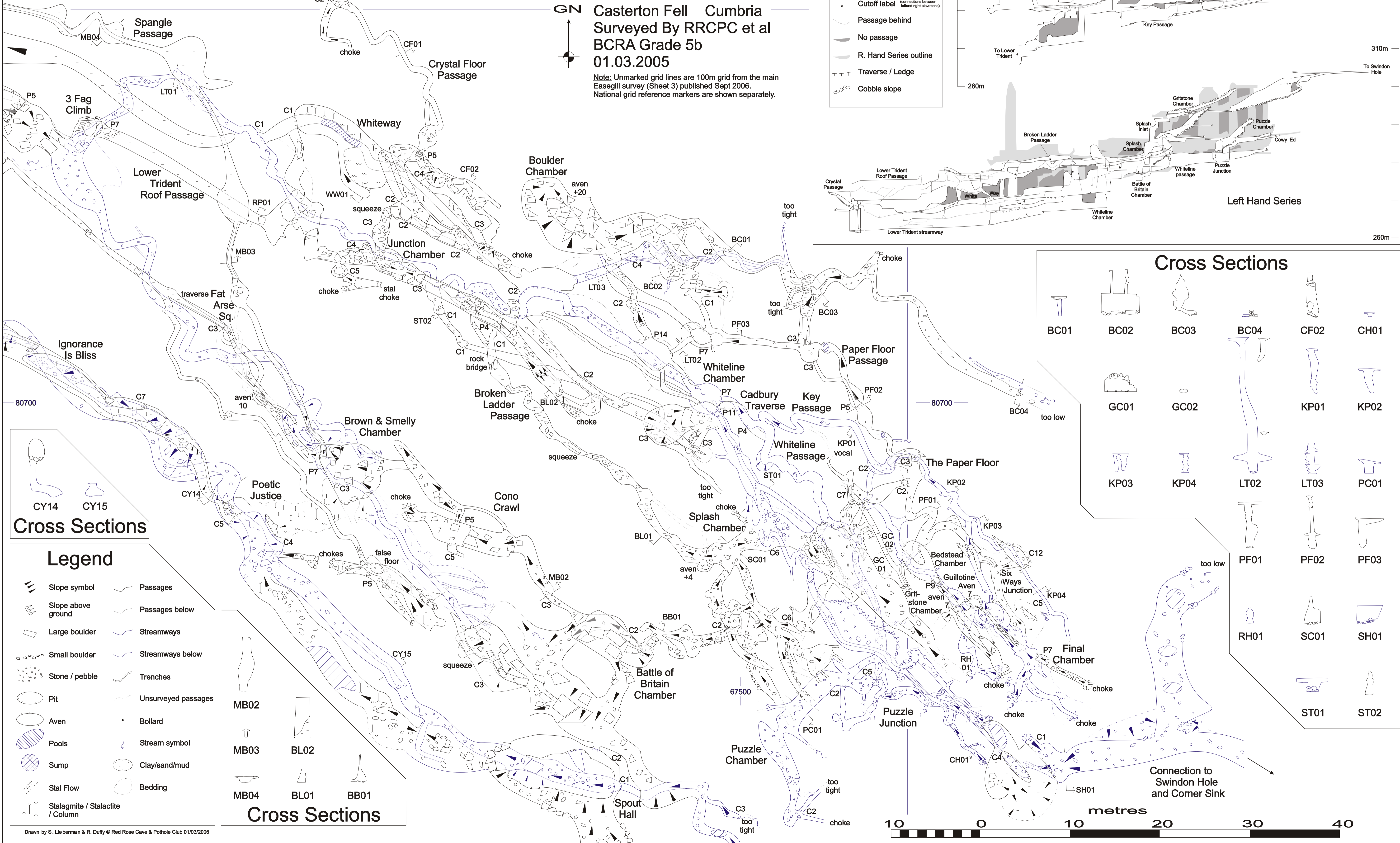


**Elevation viewed from South West**  
(Some passages omitted for clarity!)

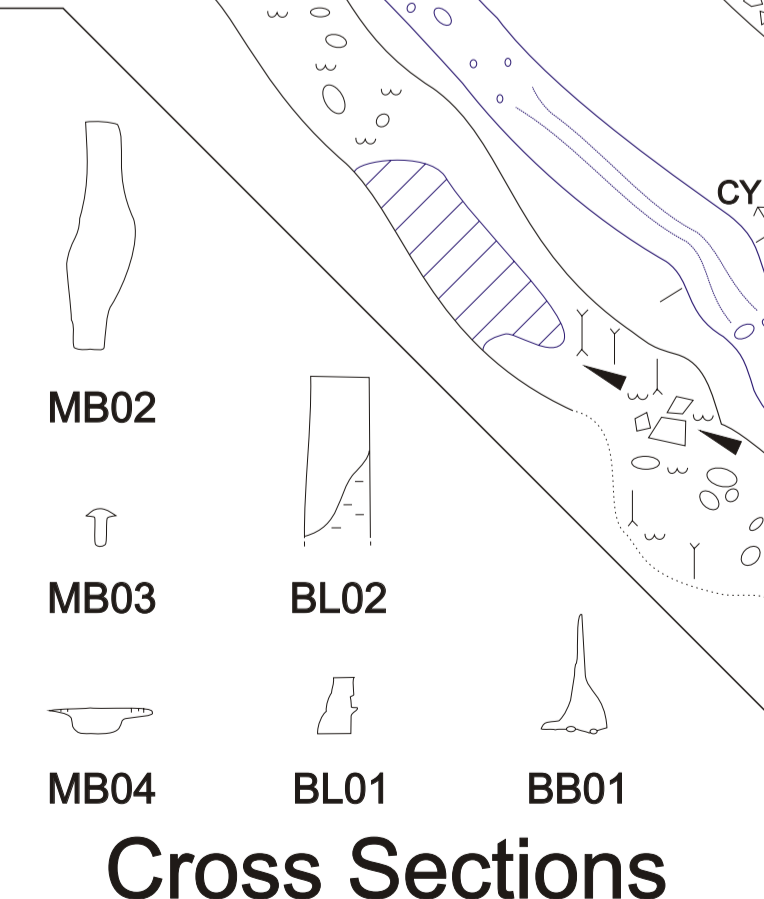
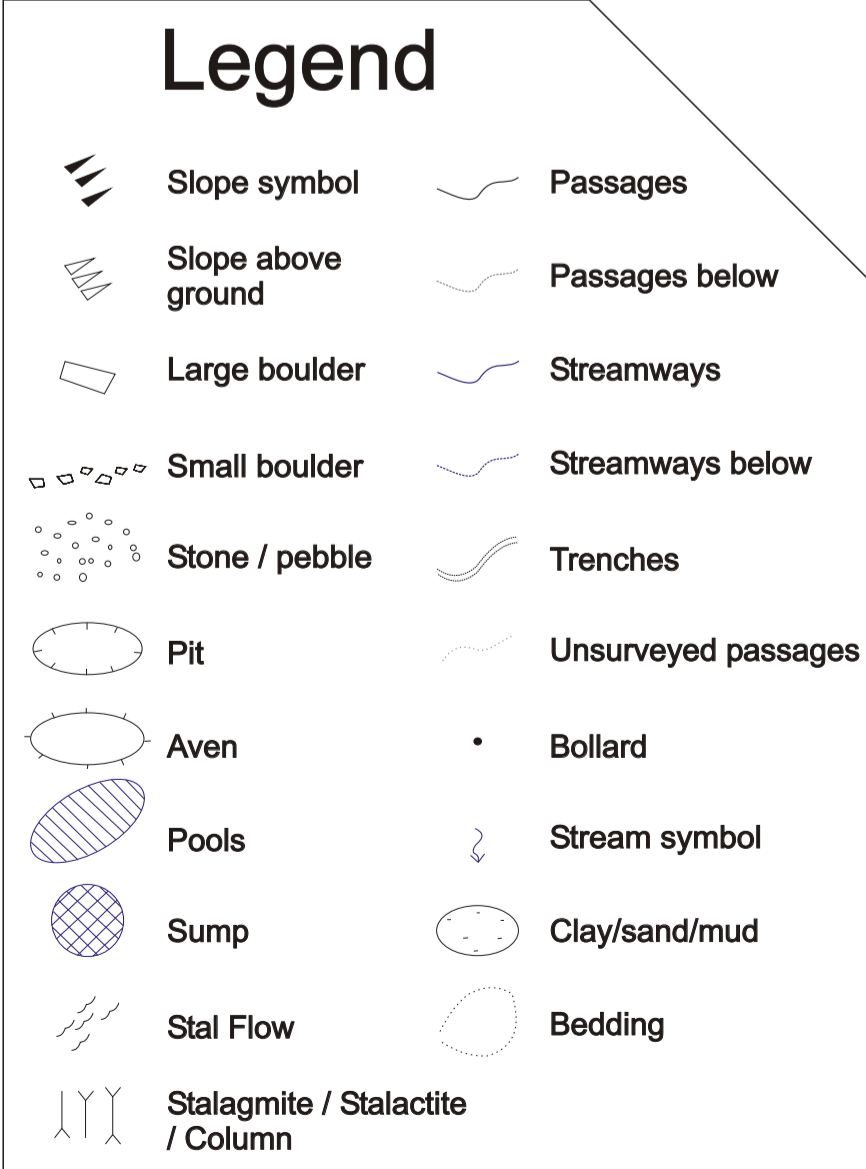
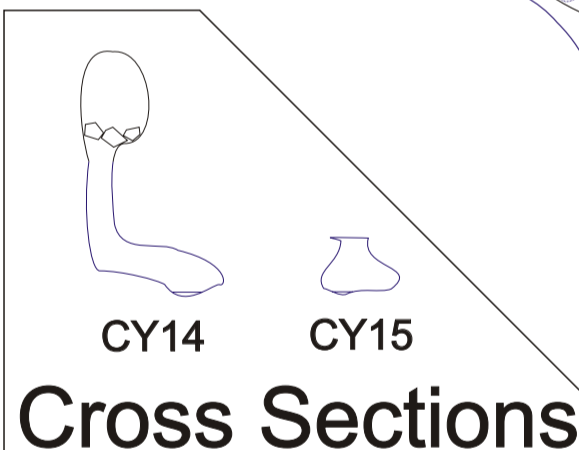
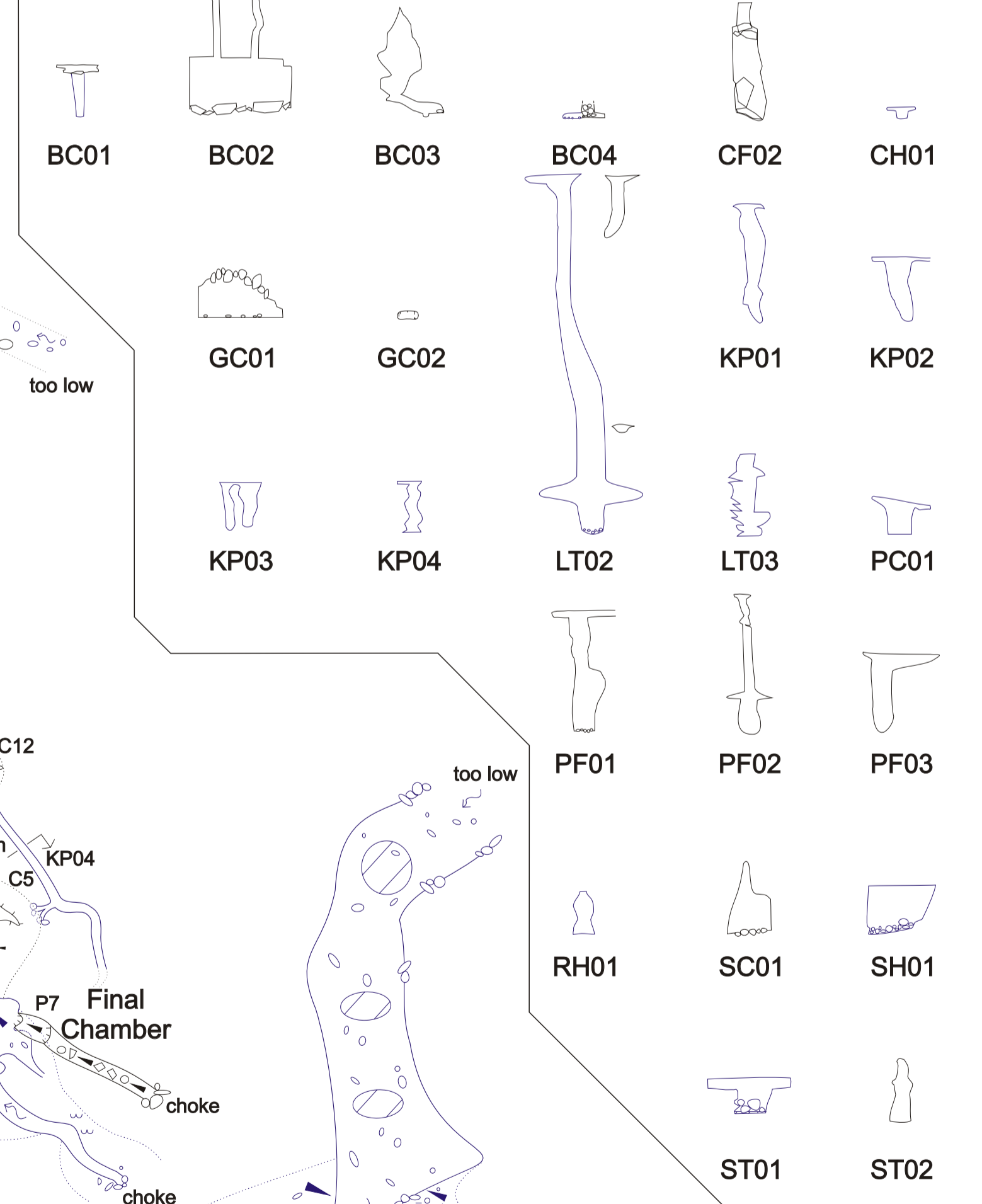


GN Casterton Fell Cumbria  
Surveyed By RRCPC et al  
BCRA Grade 5b  
01.03.2005

Note: Unmarked grid lines are 100m grid from the main Easegill survey (Sheet 3) published Sept 2006. National grid reference markers are shown separately.



### Cross Sections



Drawn by S. Lieberman & R. Duffy © Red Rose Cave & Pothole Club 01/03/2006

